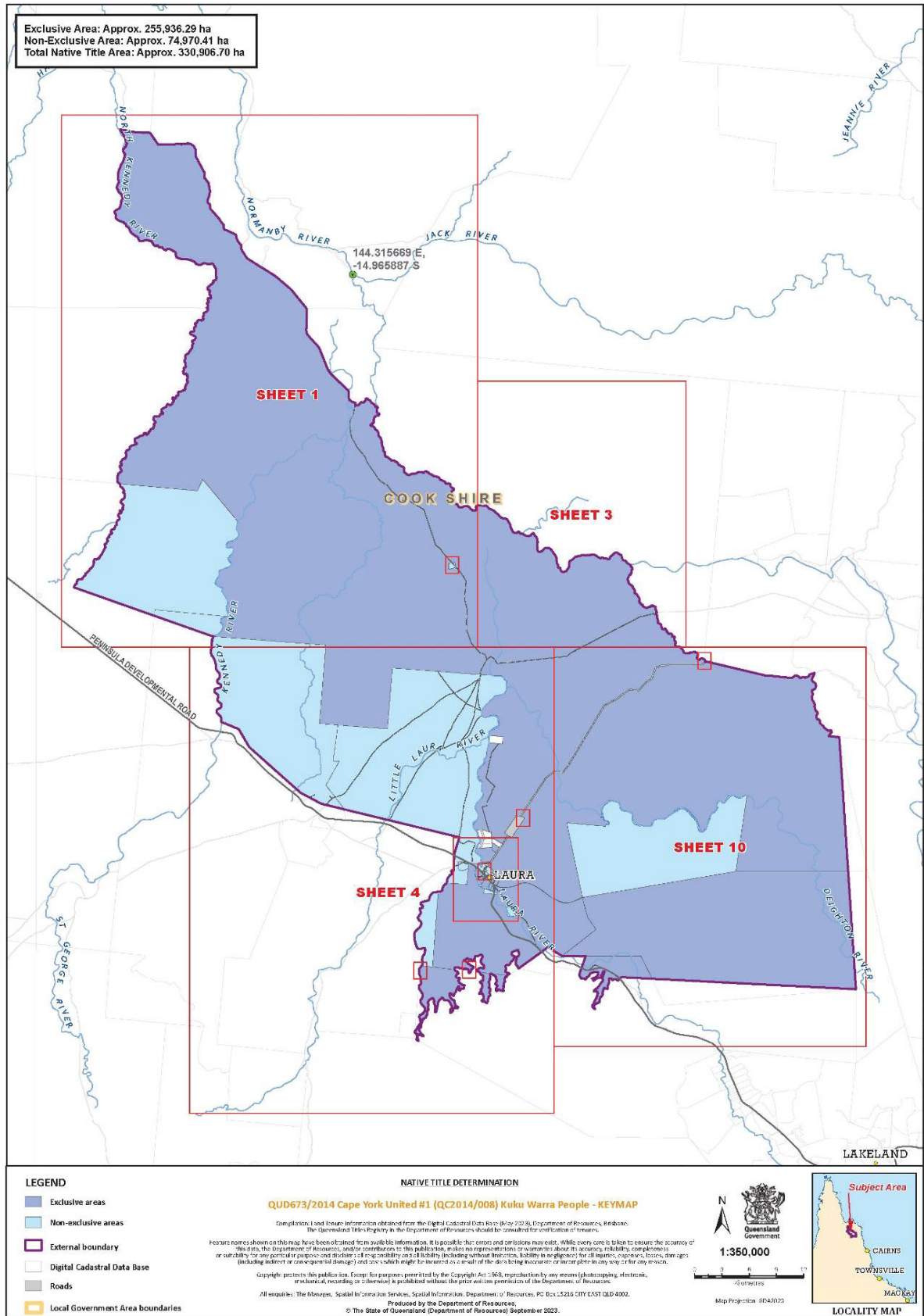
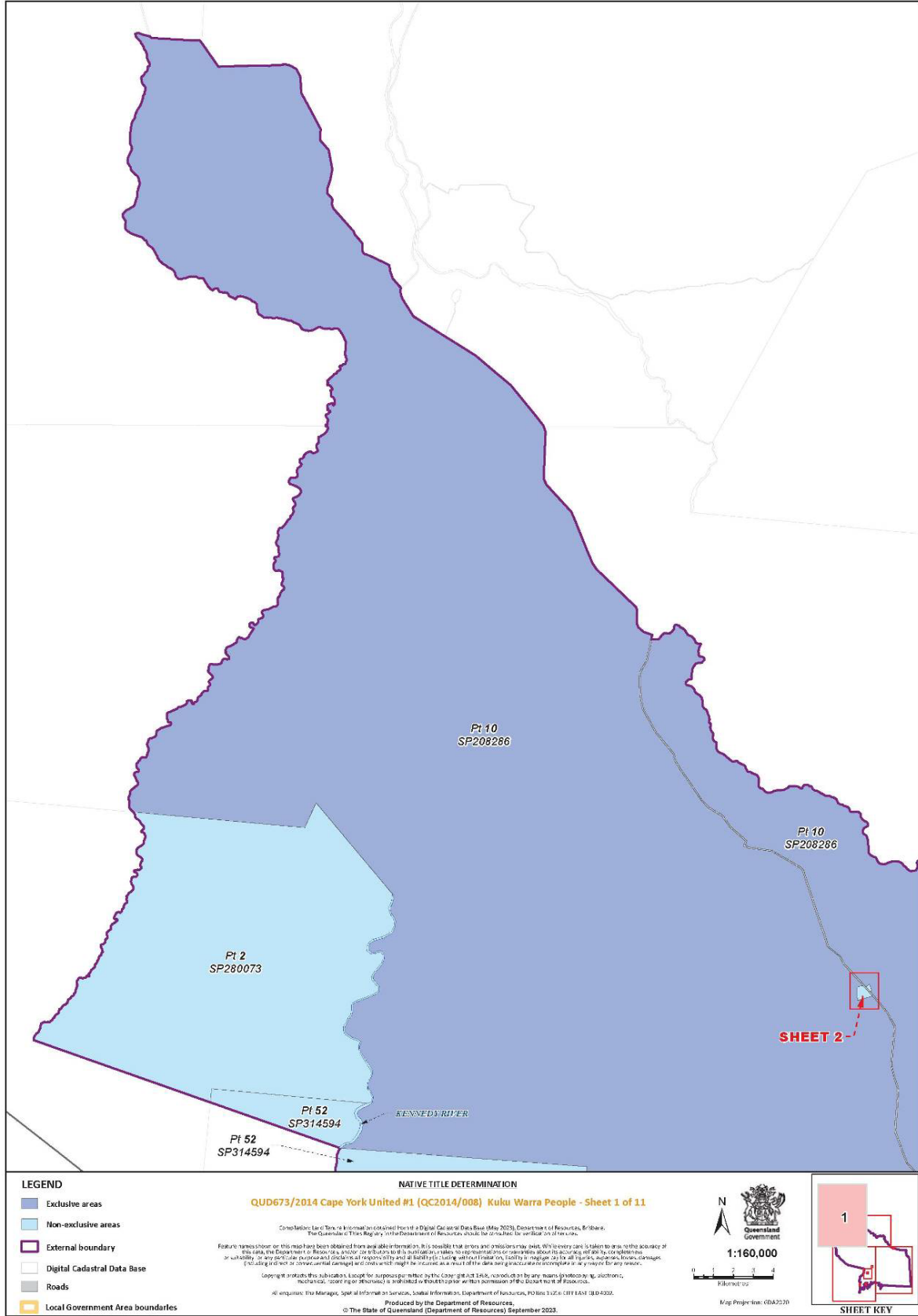
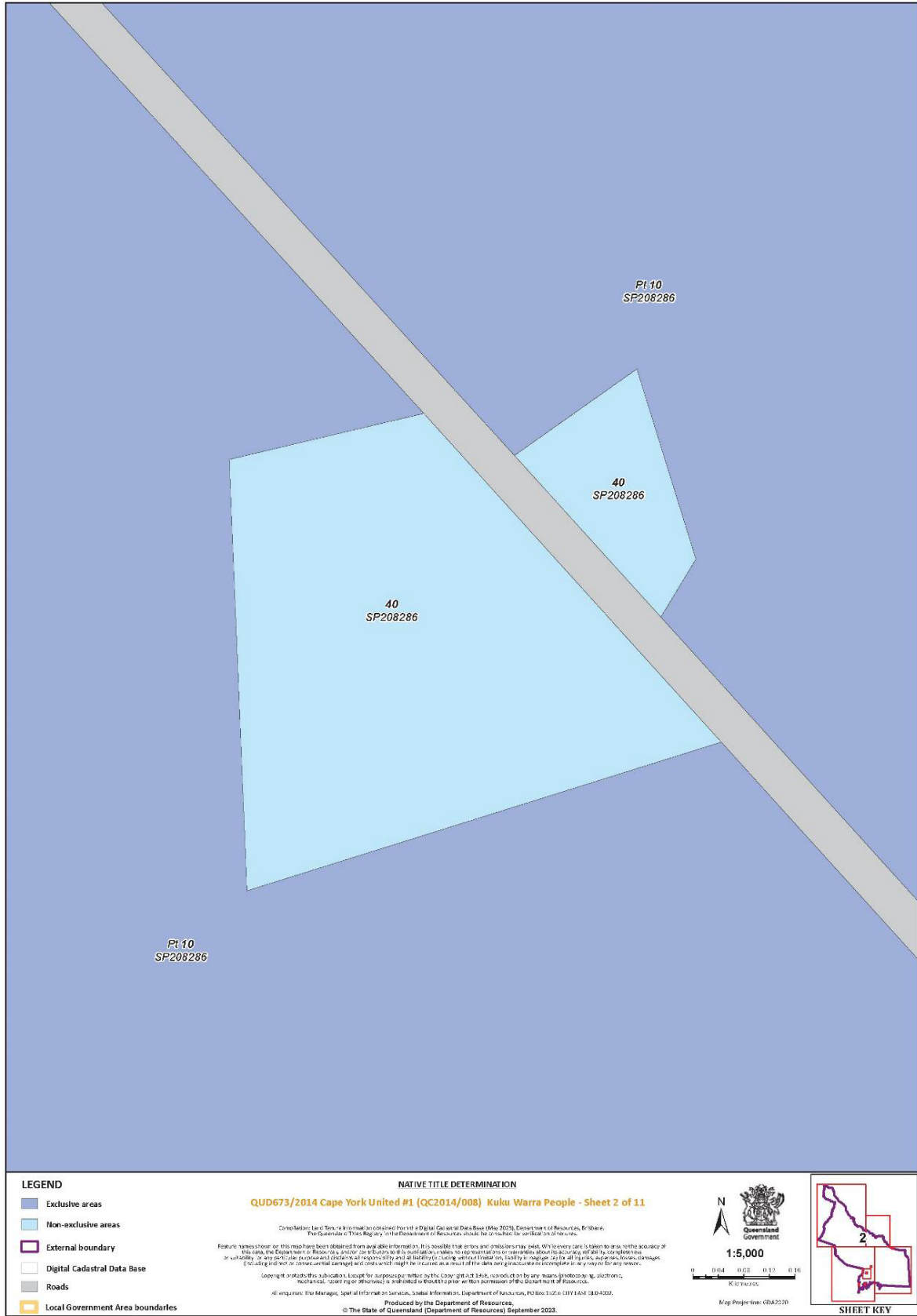


**Schedule 6 – Map of Determination Area**

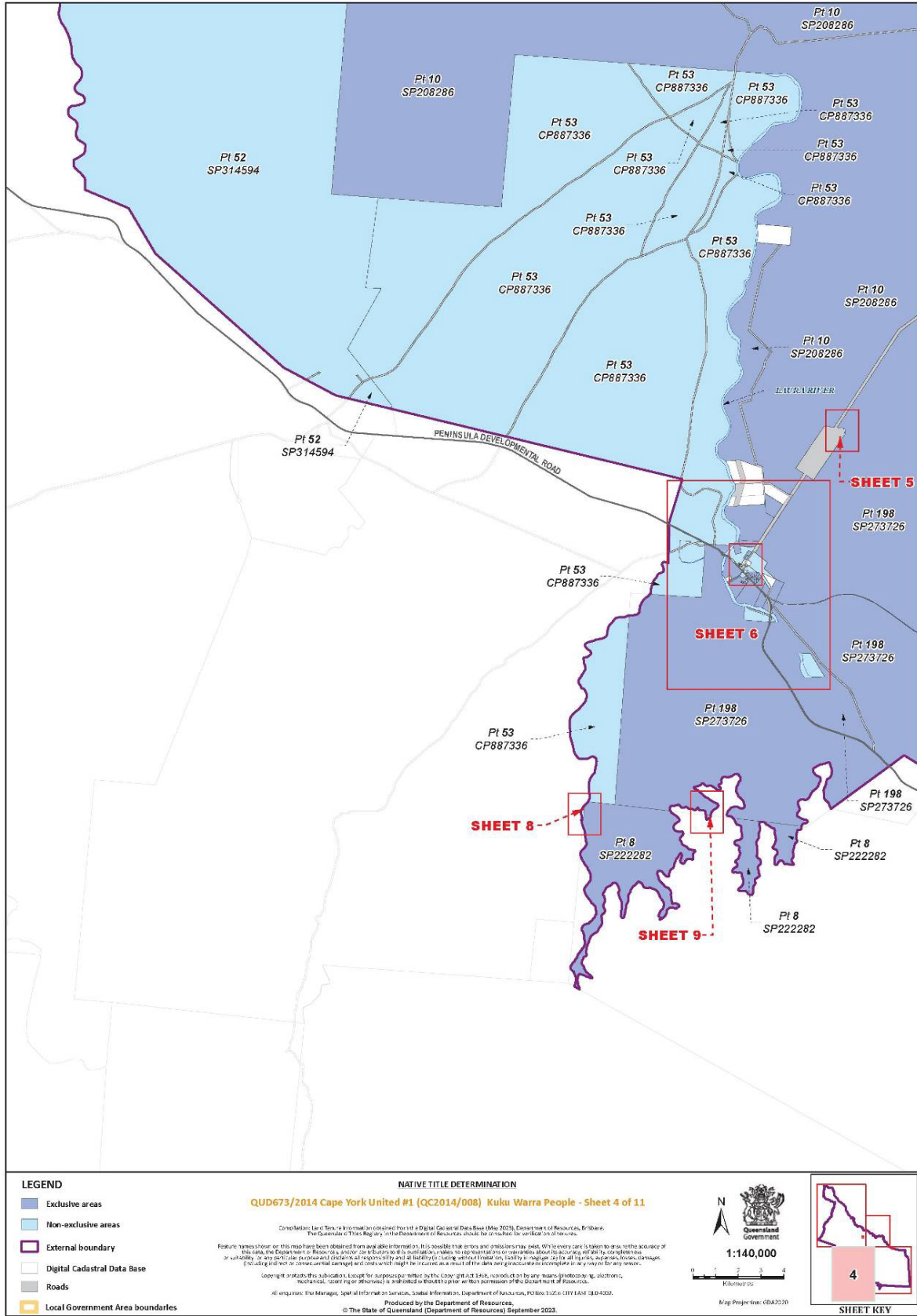




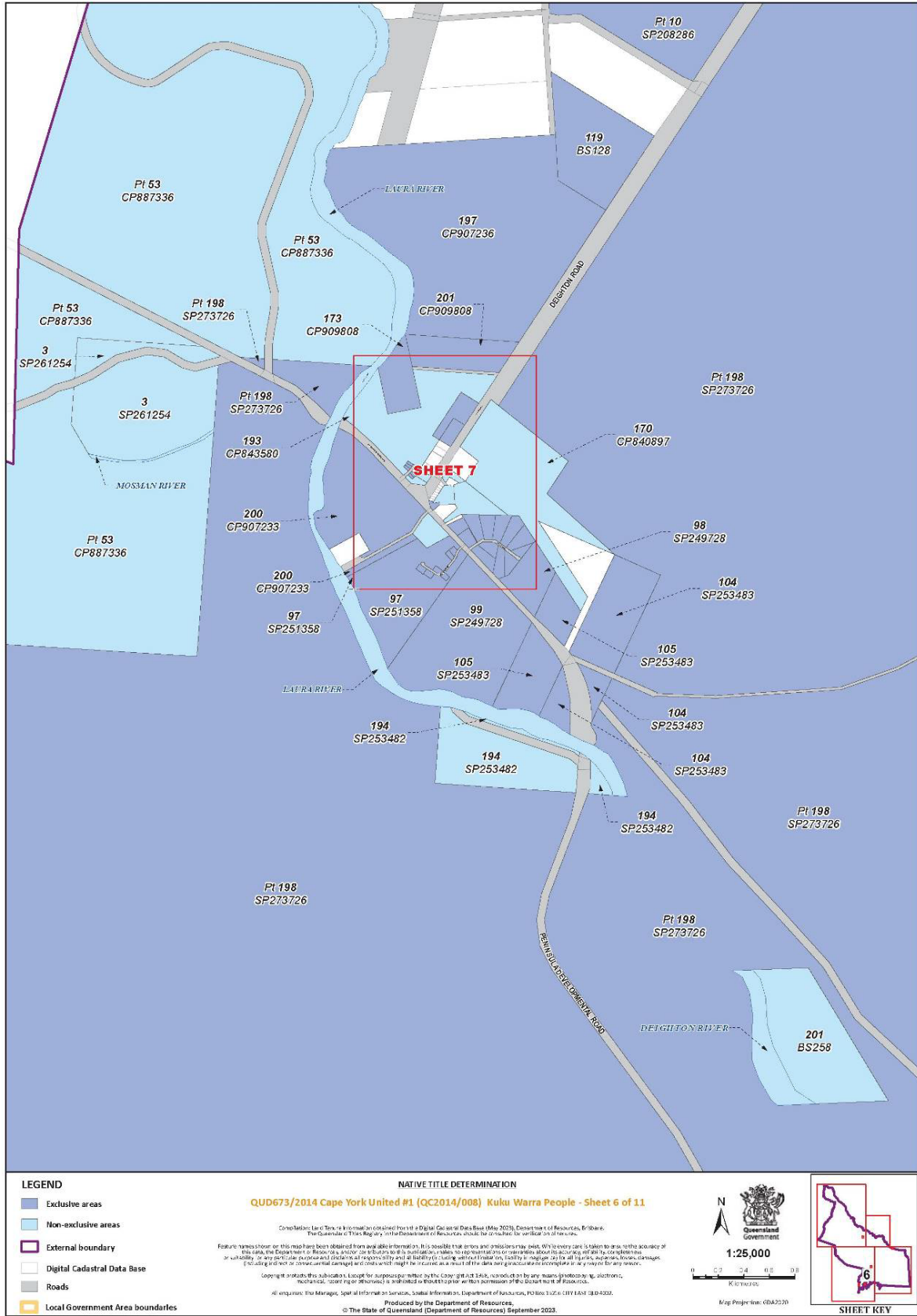


Document Path: K:\CLAIM\MAP2014\QCD2014\_DBR Cape York United #1\Native Title Determination\_Map\2014\_DBR Cape York United #1\Native Title Determination\_Pages.mxd

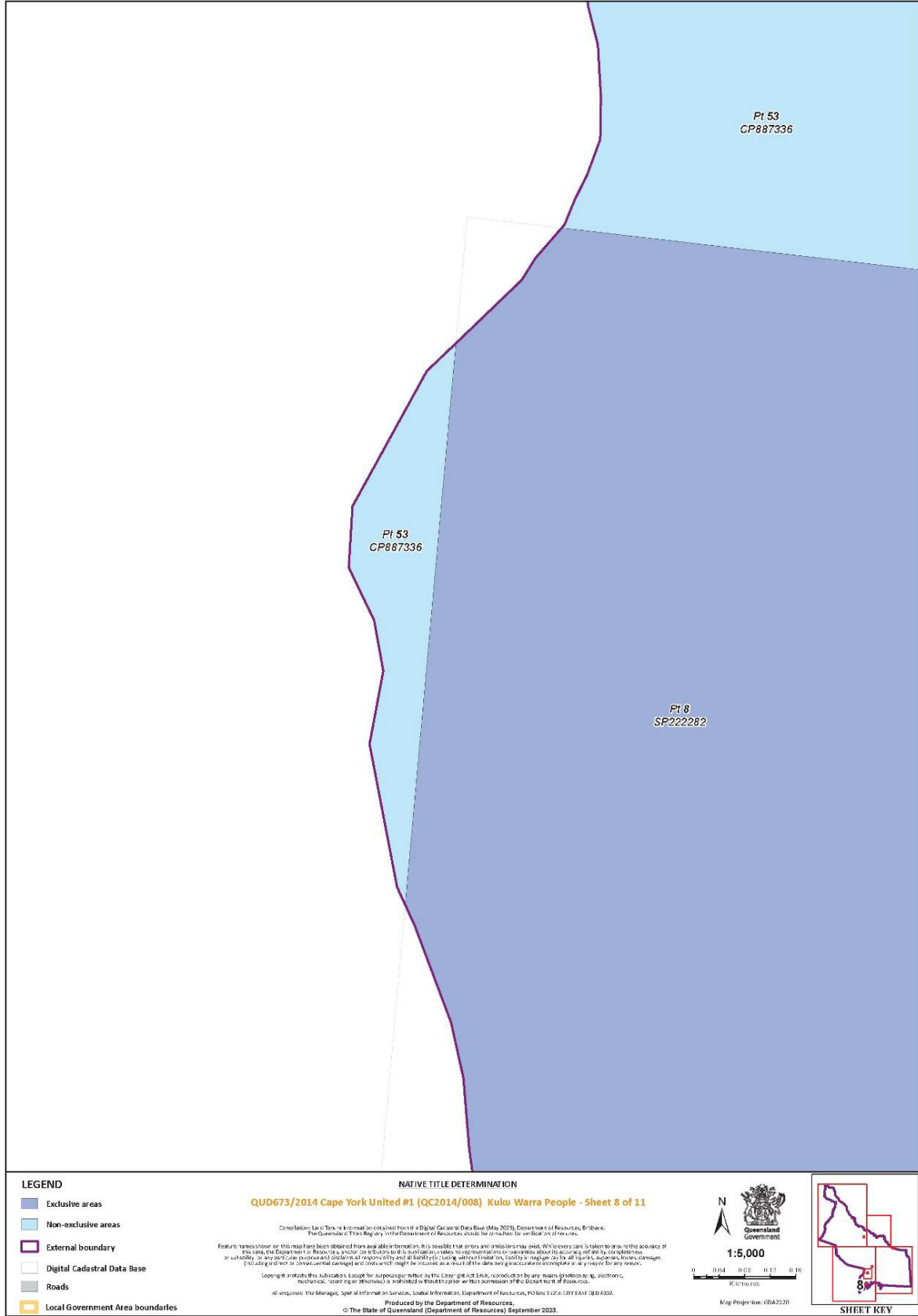






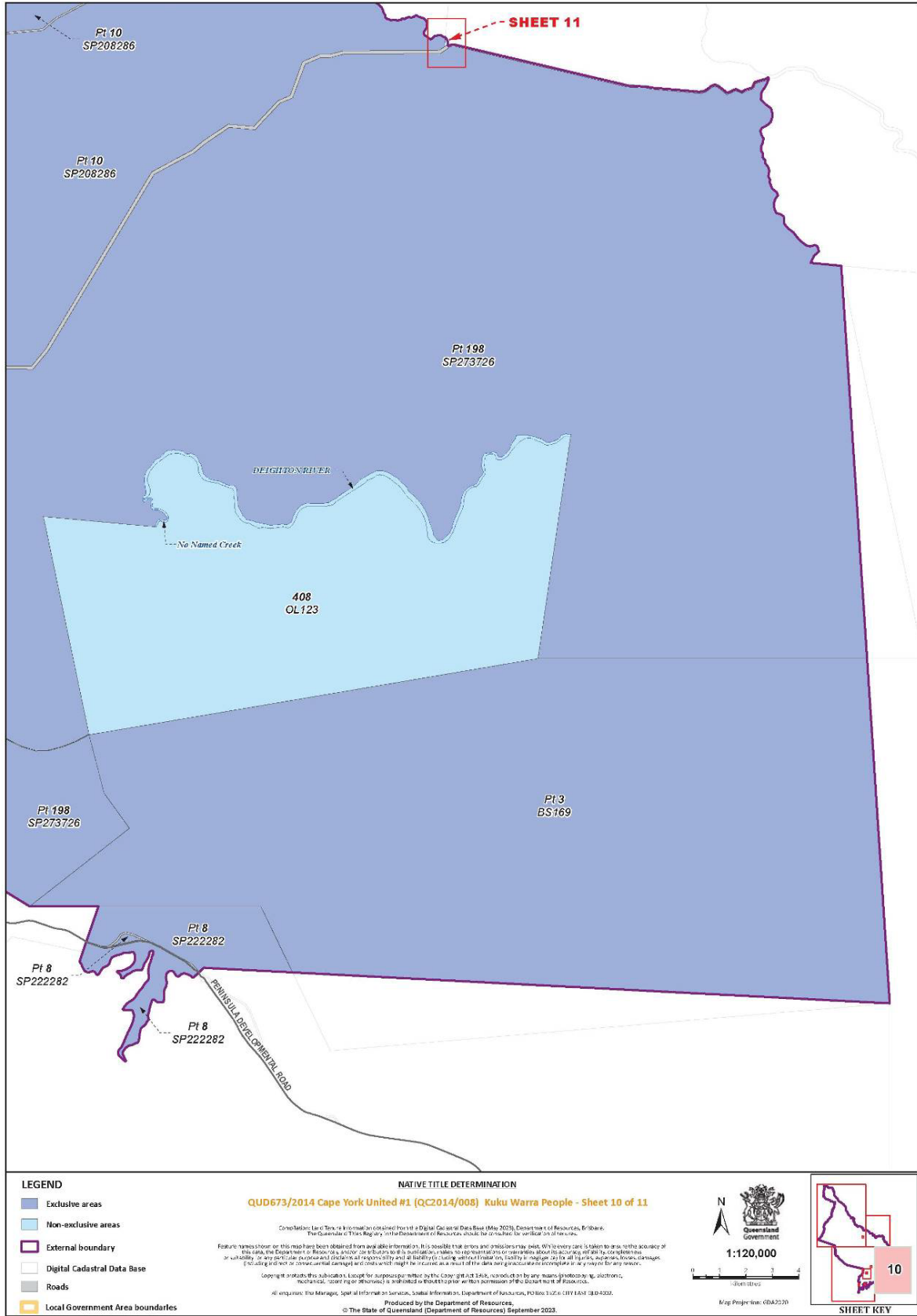






Document Path: K:\CLAIM\MAP2014\QCD2014\_DDB\_Cape York United #1\Native Title Determination\_Maps\2014\_Kuku Warra\MND\Kuku Warra\_A3P\_Determination\_Pages.mxd





Document Path: K:\CLAIM\MAP2018\QCD2014\_DDB\_Cape York United #1\Native Title Determination\_Map\2014\_DDB\_Cape York United #1\Native Title Determination\_Pages.mxd